

# Public Street Project 360 High School Student Visioning Workshop 01

CIVIC

November 18, 2022

8 : 45 am - 9 : 50 am in Art Learning Classroom

Participants : 12 - 15 Students

## AGENDA

### 01 Welcome + Introduction

Visioning Overview and Project Goals

### 02 Site Analysis


Site Approach  
Cultural History  
Physical History

### 03 Design Concepts

Imagery - Water's Edge, Ground & Features / Place  
Concepts - "Reach", "Bio-Boardwalk", & "Iconic Pier"

### 04 Prioritizing : Dot Exercise

### 05 Wrap up and Next Steps



## Overview

On November 18, 2022, Alejandra Peralta invited the Public Street project team to her Art Learning classroom to give a presentation on the Public Street Project. There were approximately 12 - 15 students who participated in the visioning meeting. In preparation for the visioning process, Alejandra took her class to the Public St. Site to introduce and help familiarize the students with the project. Following the introductory presentation and site analysis, CIVIC conducted a prioritization "Dot Exercise" that allowed the students to analyze and give input on three different design concepts. Each student was given 3 (blue) dots to prioritize their favorite design or concept and 3 (orange) dots for the ideas that appeared most practical (see Appendix A for full results).

The visioning meeting concluded with a discussion on the positive aspects of the designs. A few key components that resonated with the students were the iconic pier, signage and green space rich with life. When analyzing the imagery, it appeared that the participants were more interested in the natural environments rather than the asphalt or paved walkways. Although there was optimistic feedback towards the designs, there was evident concern towards the safety, traffic and overall health of the site. This visioning meeting provided a foundation for learning and connecting the students with their community and the city. The team will stay in contact with Alejandra for any future additional work that the students may produce pertaining to the Public St. Site.

- YES, LOVE this idea !
- SURE ... I LIKE IT, seems practical.

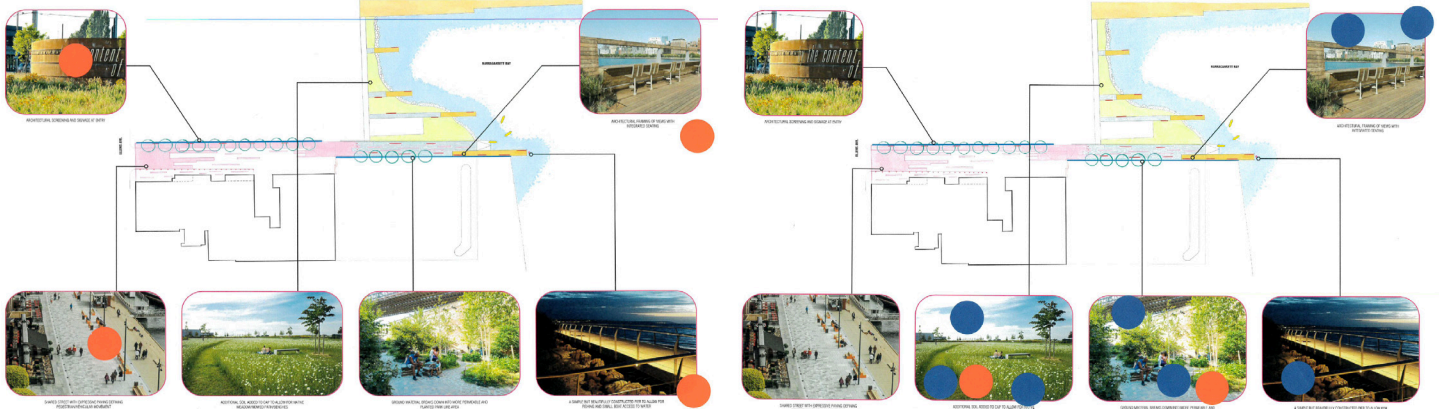
APPENDIX A

Appendix A includes the results of the Dot Exercise

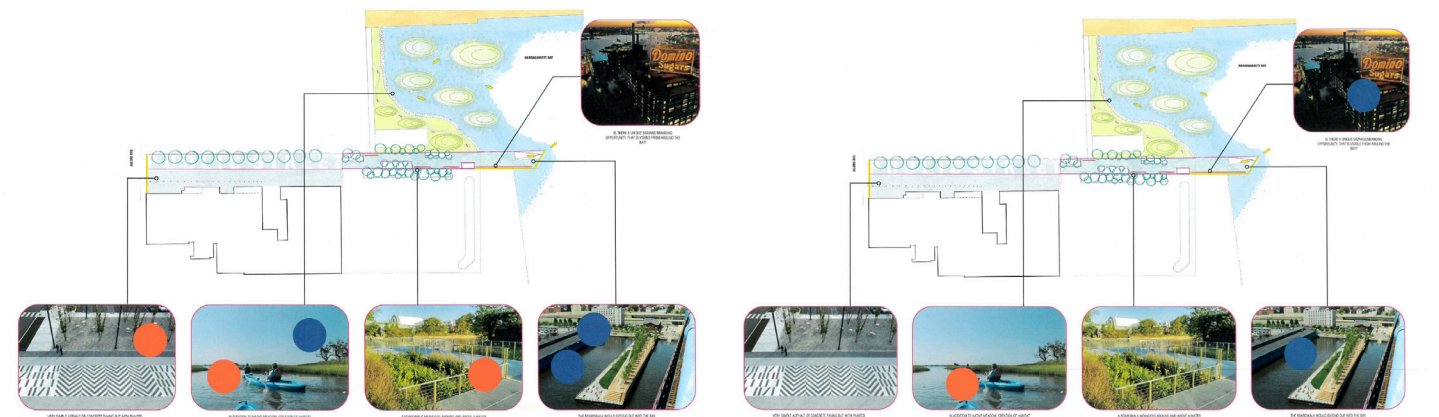
PUBLIC STREET - IMAGERY - FEATURES / PLACE



PUBLIC STREET - CONCEPT I - "REACH"



PUBLIC STREET - CONCEPT II - "BIO-BOARDWALK"



APPENDIX A

PUBLIC STREET - CONCEPT III - "ICONIC PIER"

